# BUS MAP

*Excluding a few difficult to follow lines, roughly 70 routes (70% of buses servicing the main island of Okinawa) appear on either the large or small map. In some places, the name of the bus stop has been omitted.
See URL bellow for a map showing all the bus stops.
http://www.kotsu-okinawa.org/en/index.html



**D** — 65 66 70 YB
### Ocean Expo Park & Okinawa Churaumi Aquarium
Ⓐ From Naha Airport or Naha Bus Terminal, take the No. 111 express bus (100 minutes, ¥2,190 or ¥2,100), or Nos. 20 or 120 (150 minutes, ¥2,000 or ¥1,900) to Nago Bus Terminal. From Nago Bus Terminal, change to Nos. 65, 66, or 70 (50 to 60 minutes, ¥880), get off at Kinenkoen-mae and walk 5 minutes.
*Please note that Nos. 65 and 66 via Jahana bypass don't stop at Ocean Expo Park.
Ⓑ Using the Yanbaru Express Bus from Naha Airport, no change is required until Kinenkoen-mae (140 minutes, ¥2,000)

With its theme of "Encountering the Sea of Okinawa," the world's largest aquarium enables visitors to experience the mystic of the sea around Okinawa. The whale sharks and manta rays swimming in a huge tank are an overwhelming sight.

**C** — 65 66 YB
### Nakijin-jo Site
Nos. 65 and 66. Get off at Nakijingusuku Iriguchi and walk 20 minutes
From Nago Bus Terminal 60 minutes, ¥790
Using the Yanbaru Express Bus,
2 hours and 26 minutes, ¥2,100 from Naha Airport

These are the remains of Nakijin Castle, which was once known as the impregnable castle. The long castle wall made of limestone, which brings to mind the Great Wall of China, survives fairly complete.

**E** — 70 76
### Okinawa Fruits Land
1-minute walk from Meio Daigaku Iriguchi along the No.70 or 76 bus route 20 minutes from Nago Bus Terminal, ¥390

An all-weather, subtropical experience spot with the theme of Fruit, Butterflies and Birds. Enjoy the new attraction, Tropical Kingdom Story!

**F** — 70 76
### Nago Pineapple Park
3-minute walk from Meio Daigaku Iriguchi along the No.70 or 76 bus route 20 minutes from Nago Bus Terminal, ¥390

Take a big tour of the park in an automatically driven Pineapple Cart. Around 100 types of pineapple are cultivated here, and you can enjoy pineapple tastings all year round.

**H** — 20 120
### Busena Marine Park Underwater Observatory
10-minute walk from Busena Resort Mae along the No.20 or 120 bus route
120 minutes from Naha Bus Terminal, ¥1,630

Located in the Okinawa Kaigan Quasi-National Park, it's famous for the clarity of its water. Descend a spiral staircase inside the tower to the observation floor 5 meters underwater and observe the brightly colored sea.

**I** — 20 120
### Bankoku Shinryokan
10-minute walk from Busena Resort Mae along the No.20 or 120 bus route
120 minutes from Naha Bus Terminal, ¥1,630

Bankoku Shinryokan was first used in July 2000 as the venue for the Kyushu-Okinawa G-8 Summit. The facility may be toured free-of-charge when not in use.

**IE** Iejima Kanko Bus

**J** — 20 120
### Okashigoten, Onna
5-minute walk from Seragaki along the No.20 or 120 bus route
110 minutes from Naha Bus Terminal, ¥1,420

The factory line for producing sweets with Okinawan specialties is inside the building. Through a plate glass window, visitors can observe sweets being made one after another.

**G** — 20 22 65 66 70 76 77 78 120
### Orion Happy Park
5-minute walk from Nangusuku Iriguchi along the No.20, 22, 65, 66, 70, 76, 77, 78, or 120 bus route
130 minutes from Naha Bus Terminal (No.20, 120), ¥1,650
10 minutes from Nago Bus Terminal, ¥160

Visitors may tour the main process for brewing delicious Orion Beer. After the tour, enjoy an Orion at a beer tasting.

Reservations for Brewery Tours (Only in Japanese)
**0980-54-4103**

**K** — 20 120
### Cape Manzamo
15-minute walk from Onna-son Yakuba Mae along the No.20 or 120 bus route
100 minutes from Naha Bus Terminal, ¥1,360

The prospect opens to the Emerald sea with rough waves hitting the cliff of this elevated coral reef, a scene of magnificent beauty.

**L** — 20 120
### Ryukyumura
Right after get off at Ryukyu Mura along the No.20 or 120 bus route
80 minutes from Naha Bus Terminal, ¥1,070

This theme park tells of Ryukyuan culture and tradition and the good old days of Okinawa. Okinawan Parade and Eisa held daily!

**M** — 29 62
### Yachimun-no-Sato
10-minute walk from Oyashi along the No. 29 or 62 bus route
60 minutes from Naha Bus Terminal, ¥990
*As for No.62, only the Kina Keiyu route buses stop at Oyashi.

In Okinawa, pottery is called yachimun. At Yachimun-no-Sato, a rich and unique variety of yachimun is created by the many artistic potters.

**N** — 29 62
### Zakimi-jo Site
10-minute walk from Zakimi bus stop along the No. 29 or 62 bus route
65 minutes from Naha Bus Terminal, ¥1,020
*As for No.62, only the Kina Keiyu route buses stop at Zakimi.

At the remains of Zakimi Castle built in the early 15th century, the oldest arch-style castle gate in Okinawa still stands and the castle walls display the craftsmanship of beautiful coral limestone. Zakimi Castle is also a registered World Heritage Site.

**O** — 28 62
### Activities Kingdom Murasaki Mura
10-minute walk from Ufuto bus stop along the No.28 or 62 bus route
75 minutes from Naha Bus Terminal, ¥1,050
*As for No.62, only the Sobe keiyu route buses stop at Ufuto.

This theme park recreates the stores and houses of a village in the 15th century when the magnificent dynastic culture was erected. Take part in over 100 types of workshop including making shisa and traditional dyed cloth.

**R** — 20 28 29 120 62
### Mihama American Village
10-minute walk from Gun Byoin Mae or get off directly at Mihama American Village Minami-guchi or Kitaguchi (only the No.62 bus route)
To Gun Byoin Mae from the Naha Bus Terminal is 45~55 minutes, ¥730

This area is popular with young people and visitors can find many entertainment spots and an assortment of unique shops clustered in this one area. Visitors can enjoy a leisurely day near the beach as they shop to pass the time.

**S**
### Okinawa Convention Center
Right after get off at Convention Center Mae along the Nos. 26, 32, 99, 112 and part of No. 28 bus route (No. 26, 99 and 112 are not shown on the map)

Okinawa's largest MICE complex, it won the 100 Best Public Buildings Award for its unique form
With an exhibition hall, theater, and 12 large and small conference rooms, it meets all MICE needs.

**W** — 95
### Okinawa Outlet Mall Ashibinaa
Right after get off at Okinawa Outlet Mall Ashibinaa Mae bus stop along the No. 95 bus route.
25 minutes from Naha Airport, ¥250

Okinawa's first grand scale outlet mall. Visitors can find their favorite brand-name items at reasonable prices.

**Z** — 82 107 108
### Ryukyu Glass Craft Village
Right after get off at Namihira Iriguchi along the No.82, 107 or 108 bus route
From Itoman Bus Terminal, 15~35 minutes and ¥260

Ryukyu glass is characterized by a multitude of colors and forms. Its allure is found in its warmth which has been crafted by hand.

**Y** — 82 107 108
### Tower of Himeyuri
Right after get off at Himeyurinoto Mae along the No.82, 107 or 108 bus route
From Itoman Bus Terminal, 20~30 minutes and ¥320

This monument was established to console the spirits of a nursing unit comprised of the Himeyuri students which died during World War II. The visitor center next to the monument serves as a place for peace studies.

**X** — 82
### Peace Memorial Park
Right after get off at Heiwa Kinen-do Iriguchi along the No.82 bus route
From Itoman Bus Terminal, 30 minutes and ¥470

At Mabuni, a site fierce fighting near the end of the Battle of Okinawa, the Cornerstone of Peace has been laid engraved with the names of all war dead regardless of nationality, both solider and civilian, praying for everlasting peace on earth.

**A** — OKU
### Cape Hedo
(A) Right after get off at;
(B) 30 minutes walk from Hedo Misaki on the Oku route of the Kunigami Village Bus.
35 minutes from Hentona Bus Terminal, 500 yen
To Hentona Bus Terminal, 60 minutes on the No. 67 from Nago Bus terminal, 1,050 yen

This cape is the northernmost point on the main island of Okinawa where high waves running off the Pacific Ocean and the East China Sea break.

**B** — OKU
### Daisekirinzan Park
(A) Right after get off at;
(B) 30 minutes walk from Hedo Misaki on the Oku route of the Kunigami Village Bus.
35 minutes from Hentona Bus Terminal, 500 yen
To Hentona Bus Terminal, 60 minutes on the No. 67 from Nago Bus terminal, 1,050 yen

The world's northernmost tropical Karst topography made of limestone 200 million years ago. Visitors can stroll along any of the four courses.

East (Higashi routes) OKU (Oku routes) Kunigami Village Bus

## Regular Sightseeing Tour Buses



If you would like to travel around to see the sights in Okinawa, but are worried about driving a rental car and feel public transportation does not readily go where you would like, then how about the convenience of a regularly scheduled sightseeing tour bus? Many tours are offered, so please take your pick.

Inquiries and reservations
*Assistance by telephone is available only in Japanese.

Okinawabus, Ltd. Sightseeing Tours Department ☎098-861-0083 (Reservations 8:00~17:00)
*Offered with audio commentary in English. www.jtb-sunrisetours.jp
English http://okinawabus.com/modules/english/teikan-ab-course-en.html

Naha Bus Co., Ltd. Regular Sightseeing Tour Office ☎098-868-3750 (Reservations 7:00~17:00)
*Offered with audio commentary in English. www.jtb-sunrisetours.jp

Cerulean Blue (Reservations 8:00~22:00) ☎098-941-6828

Rado Travel Service Co., Ltd. ☎098-951-0012 (Reservations9:30~18:00/Saturdays, Sundays and Holidays10:30~18:00)

**HEN** Henza Sogo Kaihatsu (Ikei & Yakena routes)

## Routes Shown on Map

### Departing/Arriving at Naha Bus Terminal or Naha Airport

| | | | | |
|---|---|---|---|---|
| 20 | 那覇バスターミナル(Naha Bus Terminal) | 名護バスターミナル(Nago Bus Terminal) | D D D | 琉球 沖縄 |
| ♿ 23 | 那覇空港(Naha Kuko) / 那覇バスターミナル(Naha Bus Terminal) | 具志川バスターミナル(Gushikawa Bus Terminal) | A B B | 琉球 |
| 27 | 那覇バスターミナル(Naha Bus Terminal) | 屋慶名バスターミナル(Yakena Bus Terminal) | A B B | 琉球 沖縄 |
| 28 | 那覇バスターミナル(Naha Bus Terminal) | 読谷バスターミナル(Yomitan Bus Terminal) | A A A | 琉球 沖縄 |
| 29 | 那覇バスターミナル(Naha Bus Terminal) | 読谷バスターミナル(Yomitan Bus Terminal) | D D D | 琉球 沖縄 |
| 30 | 那覇バスターミナル(Naha Bus Terminal) | 泡瀬営業所(Awase Eigyosho) | A B B | 東陽 |
| 31 | 那覇バスターミナル(Naha Bus Terminal) | 泡瀬営業所(Awase Eigyosho) | A A B | 東陽 |
| ♿ 32 | 那覇バスターミナル(Naha Bus Terminal) | 真志喜駐車場(Mashiki Chushajo) | B B B | 沖縄 |
| 37 | 那覇バスターミナル(Naha Bus Terminal) | 馬天営業所(Baten Eigyosho) | A B B | 東陽 |
| 38 | 那覇バスターミナル(Naha Bus Terminal) | 志喜屋(Shikiya) | B B B | 東陽 |
| 39 | 那覇バスターミナル(Naha Bus Terminal) | 親慶原(Oyakeburu) / 新原ビーチ(Mibaru Beach) | B B B | 沖縄 |
| 50 | 那覇バスターミナル(Naha Bus Terminal) | 百名バスターミナル(Hyakuna Bus Terminal) | B B B | 琉球 |
| 51 | 那覇バスターミナル(Naha Bus Terminal) | 百名バスターミナル(Hyakuna Bus Terminal) | D D D | 琉球 |
| ♿ 52 | 那覇バスターミナル(Naha Bus Terminal) | 屋慶名バスターミナル(Yakena Bus Terminal) | B B B | 沖縄 |
| 53 | 那覇バスターミナル(Naha Bus Terminal) | 百名バスターミナル(Hyakuna Bus Terminal) | C C C | 琉球 |
| 54 | 那覇バスターミナル(Naha Bus Terminal) | 玉泉洞前(Gyokusendo Mae) | D D D | 琉球 |
| ♿ 77 | 那覇バスターミナル(Naha Bus Terminal) | 名護バスターミナル(Nago Bus Terminal) | B B B | 沖縄 |
| 80 | 那覇バスターミナル(Naha Bus Terminal) | 屋慶名バスターミナル(Yakena Bus Terminal) | C D D | 沖縄 |
| 83 | 那覇バスターミナル(Naha Bus Terminal) | 玉泉洞前(Gyokusendo Mae) | C B B | 琉球 |
| ♿ 89 | 那覇バスターミナル(Naha Bus Terminal) | 糸満バスターミナル(Itoman Bus Terminal) | A A A | 琉球 沖縄 |
| 90 | 那覇バスターミナル(Naha Bus Terminal) | 具志川バスターミナル(Gushikawa Bus Terminal) | A B B | 琉球 |
| 95 | 那覇空港(Naha Kuko) | 沖縄アウトレットモールあしびなー(Okinawa Outlet Mall Ashibinaa) | B B B | 那覇 |
| 111 | 那覇空港(Naha Kuko) | 名護バスターミナル(Nago Bus Terminal) | B B B | 琉球 沖縄 東陽 那覇 |
| 113 | 那覇空港(Naha Kuko) | 具志川バスターミナル(Gushikawa Bus Terminal) | D D – | 琉球 沖縄 |
| 120 | 那覇空港(Naha Kuko) | 名護バスターミナル(Nago Bus Terminal) | B B B | 琉球 沖縄 |
| YB | 那覇空港(Naha Kuko) | 運天港(Untenko) | C C C | やんばる |

### Departing/Arriving at Nago Bus Terminal

| | | | | |
|---|---|---|---|---|
| 20 | 名護バスターミナル(Nago Bus Terminal) | 那覇バスターミナル(Naha Bus Terminal) | D D D | 琉球 沖縄 |
| ♿ 22 | 名護バスターミナル(Nago Bus Terminal) | 中部病院(Chubu Byoin) | D D – | 沖縄 |
| ♿ 65 | 名護バスターミナル(Nago Bus Terminal) | 名護バスターミナル(Nago Bus Terminal) | B C C | 琉球 沖縄 |
| ♿ 66 | 名護バスターミナル(Nago Bus Terminal) | 名護バスターミナル(Nago Bus Terminal) | B C C | 琉球 沖縄 |
| 67 | 名護バスターミナル(Nago Bus Terminal) | 辺土名バスターミナル(Hentona Bus Terminal) | B B B | 琉球 沖縄 |
| 70 | 名護バスターミナル(Nago Bus Terminal) | 新里入口(Shinzato Iriguchi) | C C C | 琉球 沖縄 |
| 72 | 名護バスターミナル(Nago Bus Terminal) | 運天原(Untenbaru) | C C C | 琉球 沖縄 |
| 73 | 名護バスターミナル(Nago Bus Terminal) | 高江(Takae) | D D D | 琉球 沖縄 |
| 76 | 名護バスターミナル(Nago Bus Terminal) | 瀬底(Sesoko) | D D D | 琉球 沖縄 |
| ♿ 77 | 名護バスターミナル(Nago Bus Terminal) | 那覇バスターミナル(Naha Bus Terminal) | B B B | 沖縄 |
| 78 | 名護バスターミナル(Nago Bus Terminal) | 東村役場前(Higashi-son Yakuba Mae) | D D D | 琉球 沖縄 |
| 111 | 名護バスターミナル(Nago Bus Terminal) | 那覇空港(Naha Kuko) | B B B | 琉球 沖縄 東陽 那覇 |
| 120 | 名護バスターミナル(Nago Bus Terminal) | 那覇空港(Naha Kuko) | B B B | 琉球 沖縄 |

### Other Routes

| | | | | |
|---|---|---|---|---|
| ♿ 22 | 中部病院(Chubu Byoin) | 名護バスターミナル(Nago Bus Terminal) | D D – | 沖縄 |
| 36 | 糸満バスターミナル(Itoman Bus Terminal) | 親慶原(Oyakeburu) | D D D | 沖縄 |
| ♿ 48 | 読谷バスターミナル(Yomitan Bus Terminal) | 東山入口(Agariyama Iriguchi) | C C C | 沖縄 |
| ♿ 61 | 真志喜駐車場(Mashiki Chushajo) | 屋慶名バスターミナル(Yakena Bus Terminal) | C C C | 沖縄 |
| 62 | 読谷バスターミナル(Yomitan Bus Terminal) | 砂辺(Sunabe) | B B B | 琉球 |
| 82 | 糸満バスターミナル(Itoman Bus Terminal) | 玉泉洞前(Gyokusendo Mae) | C C C | 琉球 |
| 91 | 馬天営業所(Baten Eigyosho) | 屋富祖(Yafuso) | C C C | 東陽 |
| 107 | 糸満バスターミナル(Itoman Bus Terminal) | 糸満バスターミナル(Itoman Bus Terminal) | C C C | 琉球 |
| 108 | 糸満バスターミナル(Itoman Bus Terminal) | 糸満バスターミナル(Itoman Bus Terminal) | C C C | 琉球 |
| 191 | 馬天営業所(Baten Eigyosho) | 屋富祖(Yafuso) | B B B | 東陽 |
| HEN | JAおきなわ与那城支店前(JA Okinawa Yonashiro Shiten Mae) | 伊計共同売店前(Ikei Kyodo Baiten Mae) | C C C | 平安座 |
| IE | 伊江港(Ieko) | 真謝入口(Maja Iriguchi) | C C C | 伊江島 |
| OKU | 辺土名(Hentona) | 奥(Oku) | D D D | 国頭村 |
| East | 辺土名(Hentona) | 安波(Aha) / 楚洲(Sosu) | D D D | 国頭村 |

*Please see the back of this map for how to read bus routes (How to Read the Bus Route Guide).

On this side, the main bus routes with service from Naha City to areas outside the city and between areas outside Naha City are shown. Please see the reverse side for short-distance bus routes with service in the vicinity of Naha City. In addition to those shown here, there are many bus routes serving Okinawa.

0km 1km 2km 3km 4km 5km 10km
1cm = 1,430m.
0 mile 1 mile 2 mile 3 mile 4 mile 5 mile

**P** — 90
### Southeast Botanical Garden
No. 90 get off at Okinawa-shi Nomin Kenkyu Center-mae and walk 20 minutes
From Naha Bus Terminal 80 minutes, ¥990

This outdoor botanical garden has over 1,300 types of tropical and subtropical plants on a huge site of about 148,500 m². Guided tours of this floating paradise are offered, and the rows of palm trees in the botanical garden are overwhelming!

**Q** — 52 61
### Katsuren-jo Site
Just after get off at Katsuren-jo Ato Mae along the No.52 or 61 bus route
95 minutes from Naha Bus Terminal, ¥1,240

The castle remains are a World Heritage Site located on the Katsuren Peninsula in the central part of the Okinawa main island. From the top of the castle which was built on a hill surrounded by cliffs, visitors can take in the picturesque beauty with a panoramic view of Nakagusuku and Kin Bays.



**T** — 38
### Sefa Utaki (Sacred Site)
10-minute walk from Sefa Utaki Iriguchi along the No.38 bus route
60 minutes from Naha Bus Terminal, ¥830

This most sacred ground in Okinawa is said in myth to be location where Ryukyu began. The sacred island of Kudaka can also be seen.

**V** — 54 82 83
### Okinawa World Culture Kingdom Gyokusendo Cave
Right after get off at Gyokusendo Mae along the No. 54, 82 or 83 bus route
50~65 minutes from Naha Bus Terminal, ¥580

Visitors can experience bingata, handloom-weaving and other crafts in this downtown district of the Ryukyu Kingdom Castle where old houses with red roof tiles line the streets. With the Gyokusendo Caves, a Natural Monument boasting the largest number of stalactites in Japan, and Okinawa's unique Habu Museum Park, you can enjoy a whole day in this theme park.



**U** — 54 82 83
### Gangala Valley
Right after get off at Gyokusendo Mae along the No.54, 82 or 83 bus route
50~65 minutes from Naha Bus Terminal, ¥580

This ecologically rich valley across the road from Okinawa World was formed from a collapsed limestone cave complex. You can only visit the valley on a guided tour. It takes 1 hour and 20 minutes, and reservations are required.